

# What's the news at Newark?

OPSGROUP Team  
21 September, 2021



**KEWR/Newark Liberty International** is the *other*, other international airport serving the New York metropolitan area – the busiest airport system in the US – along with **KJFK/New York JFK** and **KLGA/La Guardia**.

Whilst JFK airport is the largest, Newark is actually the busiest in terms of number of flights. It is also the 6th busiest airport in the US in terms of international traffic, and 15th busiest in general in the country.

## So, what is happening now?


**Runway works.** And a general redevelopment program which includes a plan to replace Terminal A, due to be fully finished by 2022. You can read about that [here](#).

But it is the runway rehabilitation we are most interested in, because it involves **runway 04R/22L**. The runway was last upgraded in 2012 so this is long overdue, particularly given that it **serves 47 percent of the airport's traffic load**.

Of course, there is a Notam to warn everyone about the closure.

## Does anyone remember AC Flight 759?

Air Canada Flight 759 is the one that, in 2017, *very nearly* had a very nasty accident at KSFO/San Francisco. By *very nearly*, we mean **avoided it by less than about 14 feet**. That was the reported distance between the bottom of the Air Canada aircraft and the tail of a Phillippine Airlines A340 sitting on Taxiway C.



One of the probable causes the NTSB cited was the pilots mistaking taxiway C for runway 28R because they had **overlooked the closure of runway 28L in the Notam report.**

So, let's take a look at the Notams you will see for KEWR/Newark should you operate in there today.

We downloaded a report straight from the FAA Notam site, and it is here if you would like a look.

This may well differ to what you would receive in your flight plan pack, we have not included any filters and the layout is a little less user friendly. It is possible your flight planning department / system / whatever you use does present this in a clearer way, but it is also possible it does not.

We had this highlighted to us by a member whose exact words were *"Talk about getting lost in the weeds - that's just crazy."*

### So, what is the concern?

Well, there are **5 pages**, with **108 Notams** in total and hidden away on page 4 is **Notam 07/045**

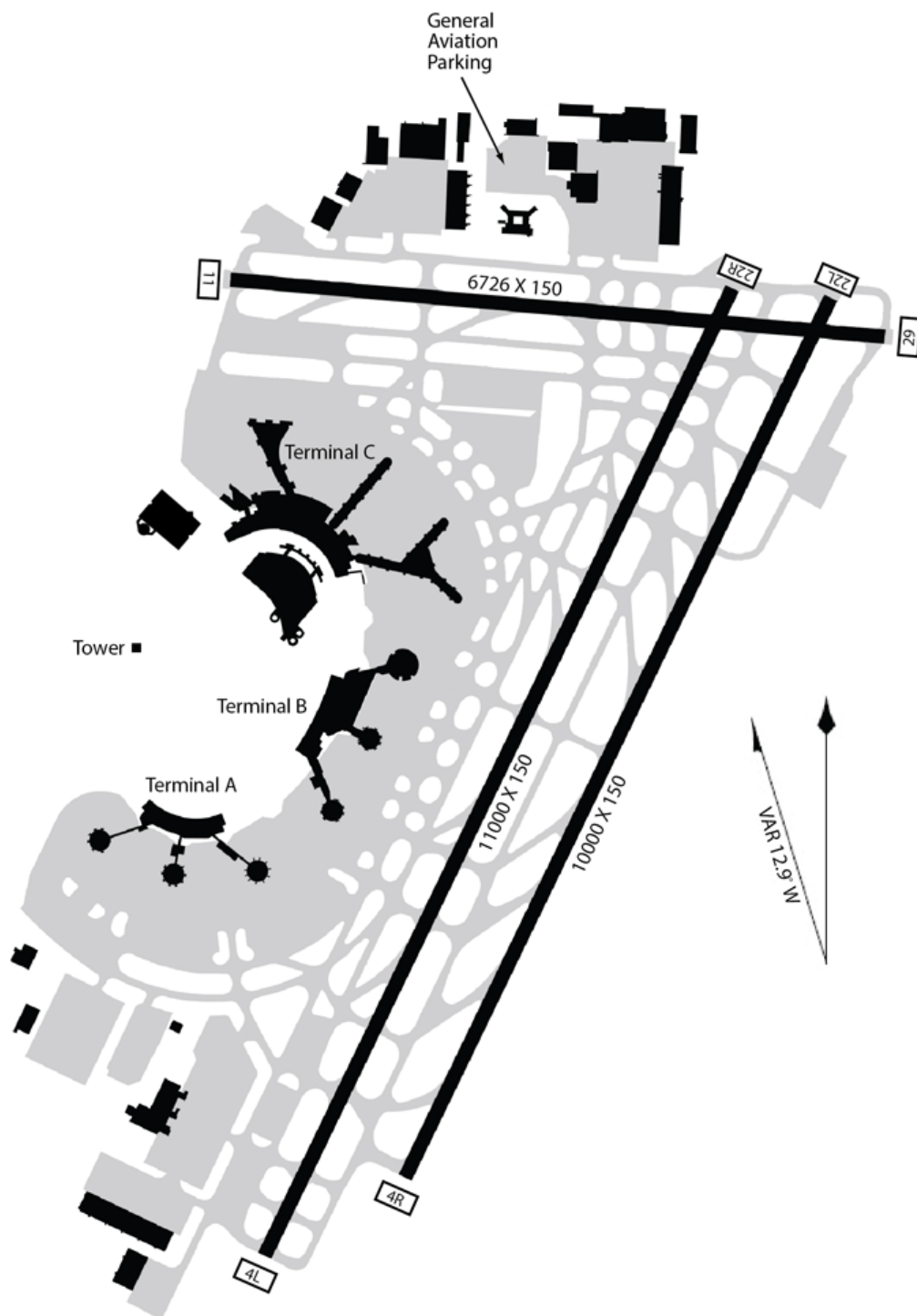
```

!EWR 07/061 EWR RWY 04R PAPI U/S 2107070036-2110012359
!EWR 08/153 EWR TWY P ELEVATED GUARD LGT AT RWY 11/29 NOT STD 2108241219-2110012359
!EWR 07/045 EWR RWY 04R/22L CLSD 2107060400-2110012300
!EWR 08/162 EWR RWY 29 HLDG PSN SIGN AT RWY 04L/22R NE SIDE LGT U/S 2108261000-2110011100
!EWR 07/050 EWR NAV ILS RWY 22L U/S 2107061009-2109302359EST
!EWR 07/254 EWR TWY R EDGE MARKINGS BTN TWY B AND TWY B2 NOT STD 2107300412-2109302300
!EWR 08/000 EWR TWY N LGT PSN SIGN NORTHWEST SIDE FOR RWY 04L/22R MISSING
  
```

In case you couldn't spot it

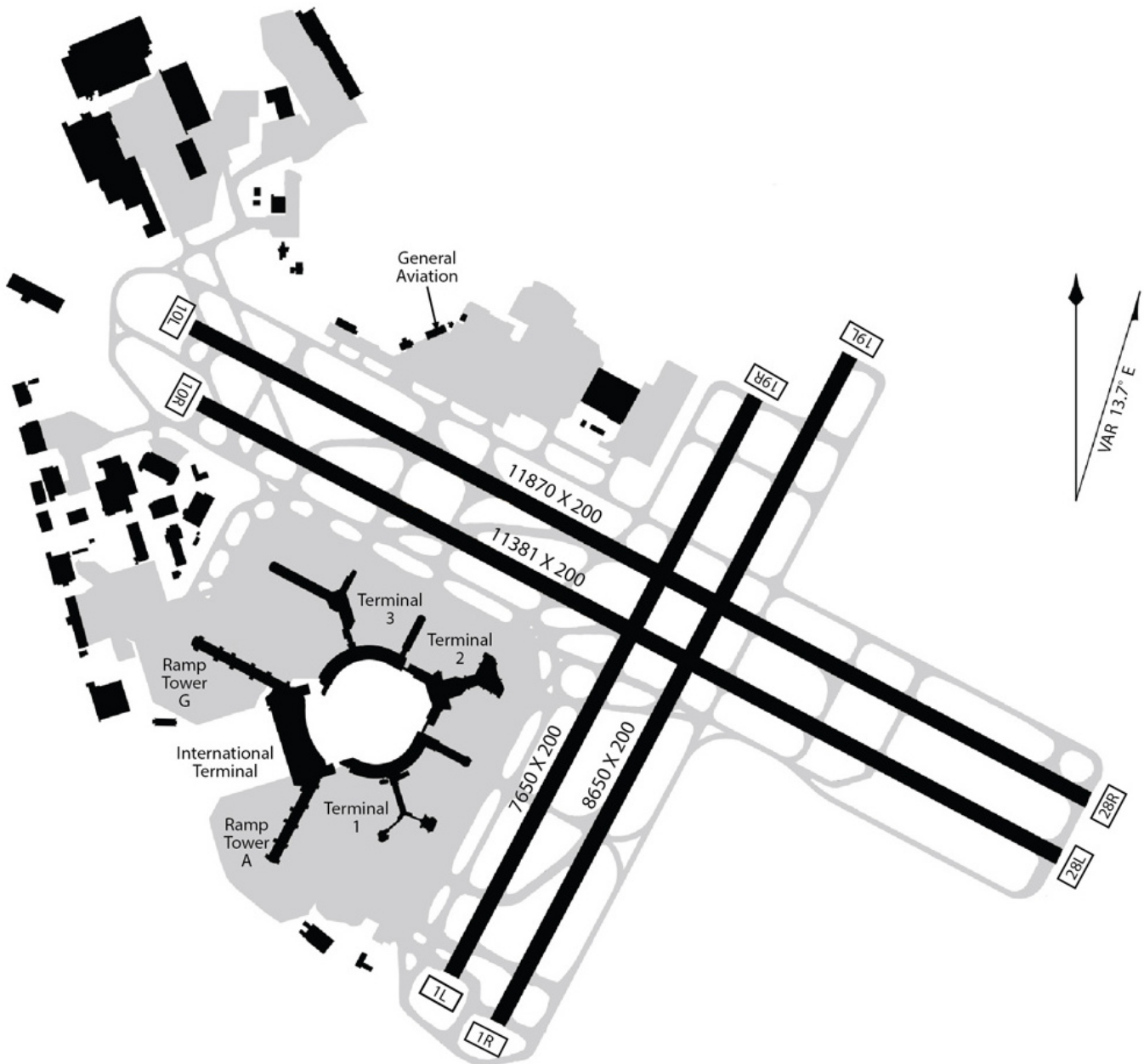
### Which is why we mentioned the KSFO incident.

Newark's runway layout looks like this -



04R/22L is closed

San Fran's runway layout is this -



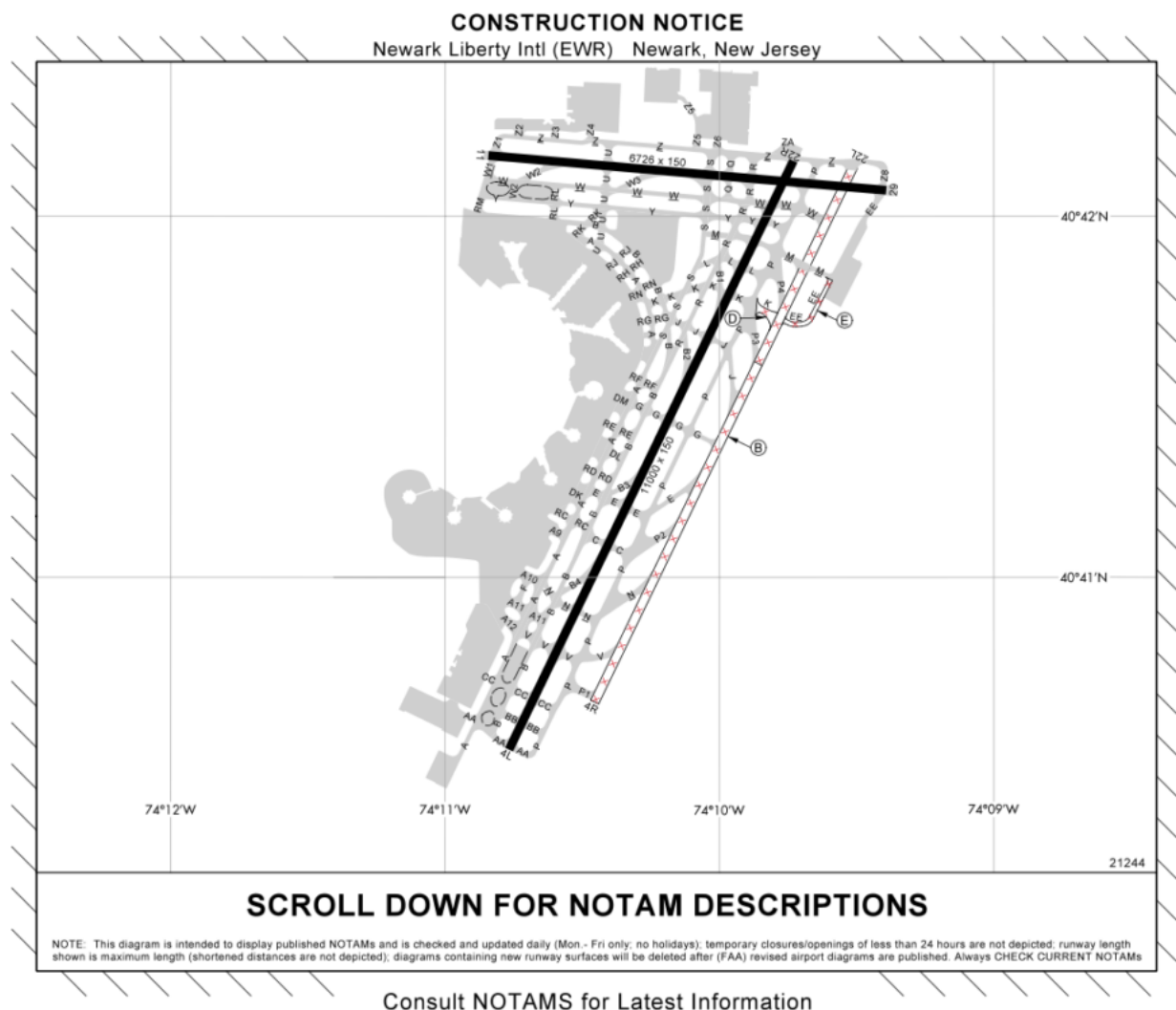
28L/10R was closed

And while KSFO's layout, with taxiway C to the outer side of runway 28R led to a more likely visual mistake, **the mixing of this Notam within a swamp of over 100 others** does mean it might be missed, particularly by an operator who is not familiar with the airport.

### Notam 07/045

The Notam advises that runway 04R/22L will be closed from 06 July 2021 until 01 October 2021.

There is, if your filter includes it, also a construction plan.



The construction notice

### What about the other 107 notams?

**Nothing can substitute flight planners and pilots reading the Notam packs thoroughly.**

However, faced with 108 Notams for an airport (especially if you're not familiar with it), it might be daunting.

So here is a summary of what to look out for, (as of September 15 2021).

#### In the air:

- Rwy 11 has PAPIs but no VASIs. The **visual glide slope indicators should not be used** as they do not coincide with the ILS of RNAV glide paths
- There are a lot of **VORs which have been permanently taken out of service**, but many of the arrivals and some of the missed approaches require them. If you don't have a suitable **GPS equipped RNAV system** then you are not going to be able to fly a fair few arrivals and departures to the airport, or the ILS or VOR DME approaches for runway 11

- TEB, COL, CRI, OTT, SBJ

- The ILS and the LOC/DME **procedures for 04L are not available**
- You **cannot circle** to runway 29 or 11 **at night**. The RNAV visual for 29 is also unavailable
- There are a lot of **cranes** in the area. Some as high as 150'
- The approaches for 04R/22L are not available... probably because the runway is closed
- **Runway 04R/22L is closed**

#### **On the ground:**


- A lot of the ground markings are faded so watch out while taxiing.
- The centre line markings for 11/29 are also in pretty poor condition. Actually, a lot of lead off lines and other runway markings for the other runways are faded too
- And a lot of signs are missing or are missing lights, or are non-standard. **So a general caution while on the taxiways.**

#### **Any other notices to know?**

There is a long list of **Letters to Airmen** published for Newark. If you have not been there before, or seen these, then they are worth a read because they give helpful info on operations for the airport, and for the general NY area.

**LTA-EWR-47** highlights the procedures for *engrossing* and *egressing* the ramp. So in plain English, entering and exiting. If you have just arrived then call ground control with your ramp entrance once you've crossed 04L/22R. If you're departing then let ground control know which ramp exit you want when you request your taxi clearance.

**LTA-EWR-44** talks about the big Hotspot at the end of 22R/04L. A lot of GA flights make the mistake here. You're going to be told to taxi PAPA, cross runway 11 then turn left on SULU and hold short runway 04L". The turn is tight and the hold short is right there so don't go too far!



Taken straight from the LTA

#### **And the others...**

- LTA 51 is warning operators about non-visible areas - basically where ATC can't see you so be extra careful of other traffic.
- LTA 45 says be ready for takeoff when cleared, don't dawdle on the runway.
- LTA 46 is about helicopter departures.
- LTA 48 is your info on LAHSO.

- LTA 49 warns that ATC might issue multiple runway crossings using various different taxiways. Watch out for other traffic, but its not a race!
- LTA 50 is all about line up and wait clearances at night.
- LTA 52 is about simultaneous intersecting runways ops for arrives to 4Rand 29 – and the fact ATC are allowed to do it.
- LAT 53 is your available distances for intersection departures.
- LAT N90-67 warns to watch your climbs and descents in busy NY airspace.
- LAT N90-73 It is really busy and aircraft often get vectored in and out of Class B airspace. This lists the airspace “hotspots” for traffic in the areas surrounding each major airport.

### Any other things to share?

Aircraft are reporting they have been given the **Stadium Visual** when heading in from the North. One to look over if not familiar, particularly if you’re not familiar with visual approaches and are expecting a nice straightforward ILS of some sort.

We only have one Airport Spy review for KEWR/Newark and yet it is a challenging airport in a challenging region where we know a lot of folk have flown. **So here is our call for your operational hints and tips!**

If you are familiar with KEWR/Newark then please share those “gotchas” or need to know “heads ups” – and we will share them on to everyone in the group. **You can file an Airport Spy report here:** [ops.group/blog/spyreport](https://ops.group/blog/spyreport)



Got some intel?

### Are you an Airport Spy?

You go to unusual places and see curious things. Your turboprop friends envy you. Now, it's time to give back.

For your next trip, pack a notebook, and file your Spy Report below. You'll get a weekly ops briefing in return.

[File your report](#) >

## MHTG ‘Interesting Approaches’ to end, Greeks or Italians? ATC strikes:

Cynthia Claros  
21 September, 2021

## INTERNATIONAL BULLETIN

ISSUED BY FLIGHT SERVICE BUREAU

SITA HNLFSXH AKLFSXH AFTN KMCOXAAL  
EMAIL INTL.DESK@FSBUREAU.ORG



**MHTG 'Interesting Approaches' to end** 06APR MHTG/Tegucigalpa Dangerous approaches at MHTG will be consigned to history, as a new airport was finally confirmed at the weekend by the Honduran government. **Read the full article.**

**Greeks or Italians? ATC strikes this week** 06APR There will be an ATC strike this week in Europe, maybe by Greece, maybe by Italy, maybe by both. These strikes are often cancelled shortly before starting, but at this pre-planning stage, it seems likely to go ahead. Read the full article.

---

**EBBR/Brussels** has now reopened but operations are still very restricted. The airport is not expected to be fully operational until June or July by current estimates. The airport authority has instituted new security measures that include a requirement for passengers to arrive 3 hours prior to their departure time. The terminal is still closed to busses and trains. Slots must still be requested from the Brussels Airport Authority if you intend to operate in or out of EBBR.

**ZKPY/Pyongyang FIR** Many reports that North Korea is jamming GPS signals, also reported by South Korea RKRR NOTAM A0450/16. Signals have been reported as unreliable or lost when operating in or near to North Korean airspace. Exercise caution if you rely on GPS in those areas. Read our DPRK Overflight Risk article from a few weeks ago.

**LIZZ/Italy Eurocontrol** has confirmed an Italian ATC strike is set for April 9th. NOTAMS A2062/16A2 and A2063/16A2 have been issued covering the proposed strike.

**MHTG/Tegucigalpa** Dangerous approaches at MHTG will be consigned to history, as a new airport was finally confirmed at the weekend by the Honduran government. Full article here.

**LFXX/France** an Operational Trial of CPDLC Services in French Airspace of Reims (LFEE), Paris (LFFF) and Marseille (LFMM) ACC will be in effect from 05APR to 11APR.

**EZZZ/Europe** The U.S. State Department along with numerous other countries have issued a Europe wide travel warning in response to the attack in Brussels. While extra vigilance should be exercised it is also a

very generic response to a threat that has yet to be fully understood from a commercial aviation perspective. If you would like to be kept up to date on specific travel alerts from the U.S. State Department you can sign up through their STEP program.

**EHAM/Amsterdam** reports of near misses with drones have recently been reported by crews. The location of the near misses was on the approach path but no specific runway was mentioned.

**KEWR/Newark** The FAA will be increasing the number of available slots to EWR, available at the end of October. The change is in response to the improved efficiency of the airport and the ability to increase the ATC arrival rate.

**FAA/United States** has issued Advisory Circular 00-30C. It describes the various types of CAT (Clear Air Turbulence) along with avoidance techniques and possible future forecast systems for helping Dispatchers and Pilots in the planning stages.

**KZZZ/USA** Check your passport! Effective 01APR16, if you're travelling to the United States under the Visa Waiver Program, you will also need to have a valid **e-Passport** along with your ESTA.

**CZVR/Vancouver** ACC will begin to use ADS-C on 18APR In their Oceanic sectors, for both alerting service (SAR) and improved ATC separation purposes.

**UDDD/Yerevan FIR** Due to Air Defence activity ATC route segments with Yerevan FIR Crossing FIR boundary points MATAL, ELSIV, PEMAN and VETEN between Yerevan FIR and Baku FIR are not available.

**UBBA/Baku FIR** Entry/Exit points VETEN, PEMAN, ELSIV, MATAL are closed.  
Baku FIR Entry/Exit points BARAD, DISKA closed from GND to FL305.  
NOTAMS A0030/16 and A0032/16 have been issued as well.

**UHSS/Yuzhno** will be closed daily 10APR-14MAY between the hours of 12-21Z.

**OMZZ/United Arab Emirates** will begin charging a \$9.50 USD Passenger Tax effective 30JUN, to be imposed on all travellers over the age of 2 through all airports including those only transiting the UAE. A driving factor in this new charge appears to be low oil prices affecting the Gulf States.

**UZZZ/Russia** has stated that aviation authorities are intensifying its ramp inspections of all aircraft (especially foreign aircraft, we guess) in the wake of the Rostov accident.

**FZZZ/Nigeria** The Nigerian National Petroleum Corporation has stated that steps are currently being taken to end the countries fuel shortage, but may take upwards of 2 months. We suggest to check with local handlers for the availability aviation fuel supply until the issue is resolved.

**VNKT/Kathmandu** We have received some reports that VNKT ATC weather reports are inaccurate, especially regarding visibility. Any feedback please let us know.

**VIAR/Amritsar** has suspended all night operations for 1 year due to the planned reconstruction of the airports runways.

View the full International Bulletin for 06APR2016