

Oceanic Errors on the North Atlantic

David Mumford

11 March, 2024



ICAO have updated their “Oceanic Errors” NAT Ops Bulletin – the doc which has all the advice for operators on **how to avoid the common mistakes when flying the North Atlantic**.

These include: Gross Nav Errors, Large Height Deviations, and Longitudinal Separation busts. There’s also some advice on Flight Planning, SLOP, and some datalink things to watch out for.

You can download the NAT Ops Bulletin [here](#):



NAT OPS BULLETIN

Serial Number: 2017-002_Revision 07¹ Issued: 08 March 2024
Subject: OESB – Oceanic Errors Effective: 08 March 2024
Originator: NAT SOG

The purpose of North Atlantic Operations Bulletin 2017-002_Revision 07 is to promulgate the Oceanic Errors Safety Bulletin (OESB).

*Any queries about the content of the attached document should be addressed to:
ICAO EUR/NAT Office: icaonernat@icao.int*

¹ This NAT OPS Bulletin supersedes Serial Number: 2017-002 Revision 06.

NOTICE

NAT Ops Bulletins are used to distribute information on behalf of the North Atlantic Systems Planning Group (NAT SPG). The material contained therein may be developed within the working structure of the NAT SPG or be third party documents posted at the request of a NAT SPG Member State. A printed or electronic copy of this Bulletin, plus any associated documentation, is provided to the recipient as is and without any warranties as to its description, condition, quality, fitness for purpose or functionality and for use by the recipient solely for guidance only. The information published by ICAO in this document is made available without warranty of any kind; the Organization accepts no responsibility or liability whether direct or indirect, as to the currency, accuracy or quality of the information, nor for any consequence of its use. The designations and the presentation of material in this publication do not imply the expression of any opinion whatsoever on the part of ICAO concerning the legal status of any country, territory, city or area of its authorities, or concerning the delimitation of its frontiers or boundaries.

This OESB is intended for distribution to industry and training centers. The OESB will also be posted on various websites to enable broad distribution and rapid updates. In addition, the OESB should be used in conjunction with the guidance detailed in the current edition of North Atlantic Operations and Airspace Manual (NAT Doc 807). This manual can be found at <http://www.icao.int/EURNAT/Pages/efcom.aspx> under: "EUR/NAT Documents > NAT Documents > NAT Documents > NAT Doc 807". Operators should consult <http://www.icao.int/EURNAT/Pages/efcom.aspx> for the most current version of the OESB under "EUR/NAT Documents > NAT Documents > NAT OPS Bulletin". A sample oceanic checklist has been developed using many of the recommendations found in this OESB and can be downloaded via the same links. The OESB is promulgated by the NAT Safety Oversight Group (NAT SOG). Questions or comments regarding this Bulletin may be directed to The European and North Atlantic Office of ICAO: icaonernat@icao.int.

The NAT OPS Bulletin Checklist is available at www.icao.int/EURNAT/EUR & NAT Documents NAT Documents then NAT Ops Bulletins.

There is no objection to the reproduction of extracts of information contained in this Bulletin if the source is acknowledged.

NAT OPS Bulletin 2017_002_Rev7

Issued date: 08 March 2024

Click to download PDF.

Looks like there are no big changes in terms of content for this updated version when compared with the old one from last year – they’ve improved the language to be more friendly to human ears, and corrected some of the references. But if you operate over the North Atlantic it’s still worth a read, as there’s lots of **top tips on how to avoid the most common gotchas!**

Feb 2021 North Atlantic Changes

David Mumford
11 March, 2024




2021 is off to a flying start again with **NAT changes aplenty!**

We've got a new edition of the **NAT Doc 007** (the big one with pretty much everything you need to know in it), **Nat Doc 006** (the one which tells you what happens when things go wrong – also pretty big), and **three updated NAT Ops Bulletins** (the small-to-medium-sized ones which give more info about specific topics).

This image shows the docs which have changed – lots of meaningless letters and numbers in there. Fear not, we'll go through each one and explain **what it is**, and **what has changed**...

NAT Doc 007



NAT Doc 007 is **the Bible of the North Atlantic**. It's full of NAT goodness – all the specifics about how to operate your aircraft safely through the complex airspace of the region is here. And they've just published a new edition – effective Feb 2021.

As aviation documents go, it's written in pretty digestible language. **There's just a lot in it.** But the latest release is slightly more user-friendly than previous updates, as ICAO have now included **a little summary document which explains all the changes.**

You can download a pdf of the **new NAT Doc 007 here.**

And you can get **the little explainer doc here.**

We've been looking at this latest edition for 12 hours or so now, and we think the changes are **minor**. We use that word with trepidation. **The most significant changes** seem to be as follows:

1. **No more NOROTS** – these were a system of domestic westbound tracks published daily by Nav Canada for aircraft transiting between Europe and the Northwestern US. These have been

disbanded.

2. **Mach Number Technique** - they want any aircraft capable of maintaining a mach number to flight plan their requested number (not just turbojets).
3. **The southerly Blue Spruce route** which used to start/end at "HO" now does so at "PORGY" instead. HO/Hopedale NDB has been removed from service.
4. **Some clarification on Comms requirements.** Basically two long-range comms systems are needed throughout the NAT if outside of VHF coverage. One must be HF. The other may be CPDLC/Sat Voice but Inmarsat systems do not count when you're really really far north (north of 80N).

Here is latest VHF coverage chart they refer too in Doc 007 (although it says it needs updating):



Relief from the HF requirement is available for flights going for repairs, ferry flights, and special cases. This requires permission from each and every Oceanic Area Control Centre you're passing through (i.e. Gander, Shanwick, etc). Include your approval in Item 18 of your flight plan.

NAT Doc 006



Also known as the **Air Traffic Management Operational Contingency Plan - North Atlantic Region**.

Also known as the **ATMOCP-NAR**.

Not really. There's no such thing as an ATMOCP-NAR.

NAT Doc 006 is about a different kind of monster – it tells the tale of **what happens on the North Atlantic when ATC goes down for any reason**. It's the official go-to manual to check the Contingency Plan they put in place during these so-called “ATC Zero” events.

You can download a pdf of the **new NAT Doc 006 here**.

And you can get **the little explainer doc here**.

Summary of what's changed:

- They have updated the section talking about contingency plans for the Gander Oceanic FIR. There is basically some updated contact info, updated contingency routes in the event of Gander Evacuations, and some wording changes clarifying the procedures to be used in event of a comms disruption or full loss of ground-air comms capability.
- The plan only applies to Gander Oceanic FIR, and has removed the ADS-B designated airspace over Greenland because Gander no longer provide ground based ADS-B separation.

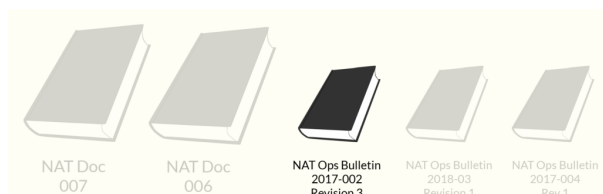
For a breakdown of each of the big changes in this NAT Doc 006, in chronological order (i.e. following the order they appear in the NAT Doc 006 guidance doc!), check out our separate article [here](#).

So **NAT Doc 007** and **006** are the “big ones” that have changed.

But remember, there are some changes to **three NAT Ops Bulletins** too!

Here's the lowdown:

1. The “How Not To Make Oceanic Errors” NAT Ops Bulletin



Real name: “ICAO NAT Ops Bulletin 2017-002 Revision 3. Subject: OESB – Oceanic Errors”.

Download it [here](#).


This is the one which has all the advice for operators on how to avoid the common mistakes when flying the North Atlantic. These include: Gross Nav Errors, Large Height Deviations, and Longitudinal Separation busts. There's also some advice on Flight Planning, SLOP, and some CPDLC things to watch out for.

The changes in this latest version:

- It now has up-to-date guidance on Contingency and Weather Deviation Procedures, to reflect the new procedures that were introduced on the NAT in March 2019 and then extended to all oceanic airspace worldwide in Nov 2020.

[Click here](#) for our article which has more info on all this.

2. The “How To Punch In Waypoints Correctly” NAT Ops Bulletin



Real name: “ICAO NAT Ops Bulletin 2018-03 Revision 1. Subject: Waypoint Insertion / Verification Special Emphasis Items”.


[Download it here.](#)

There are some specific procedures to know when it comes to proper waypoint insertion and verification. This is considered a critical method of mitigating the risk associated the rapidly changing procedures (contingency) as well as reduced separation operations (ASEPS and PBCS) within the North Atlantic.

The changes in this latest version:

- Oceanic Clearances containing a re-route issued by voice/OCL may include half-degree waypoints. Operators should ensure that their flight crew procedures and associated training are sufficiently robust to mitigate against navigational error due to waypoint insertion errors.
- Flight Crews are reminded they have the option to respond “UNABLE” to an oceanic re-route and negotiate with ATC accordingly.

3. The “How To Use Datalink Properly” NAT Ops Bulletin



Real name: “ICAO NAT Ops Bulletin 2017_004_Revision 1. Subject: NAT Data Link Special Emphasis Items”.

[Download it here.](#)

This Bulletin basically gives a tonne of guidance to operators on how to follow the correct datalink procedures in the North Atlantic.

The changes in this latest version:

- It now includes a new section on the use of CPDLC route clearance uplinks:

4. CPDLC Route Clearance Uplinks

- 4.1 CPDLC route clearance uplinks are used by ATC to amend oceanic routing.
- 4.2 If a clearance is received that can be automatically loaded into the FMS (e.g. via a LOAD prompt), the flight crew should load the clearance into the FMS and review it before responding with WILCO.
- 4.3 Flight crews must be familiar with the proper loading and execution of the following CPDLC route clearance uplinks;
 - a) PROCEED DIRECT TO (position)
 - I. Instruction to proceed directly to the specified position
 - b) CLEARED TO (position) VIA (route clearance)
 - I. Instruction to proceed to the specified position via the specified route
 - II. This uplink may not show the "VIA ROUTE CLEARANCE" until it is loaded
 - III. This is not a "direct" to the CLEARED TO waypoint. It is a clearance to the waypoint via the route specified.
 - c) CLEARED (route clearance)
 - I. Instruction to proceed via the specified route
 - II. This uplink may not show the "ROUTE CLEARANCE" until it is loaded
 - d) AT (position) CLEARED (route clearance)
 - I. Instruction to proceed from the specified position via the specified route
 - II. This uplink may not show the "ROUTE CLEARANCE" until it is loaded

Note. — Experience shows that flights crews often misunderstand the uplink message CLEARED TO (position) VIA (route clearance) when they fail to load the message and incorrectly fly directly to the CLEARED TO position. Or, even after loading, they perceive the clearance as "direct" to the "CLEARED TO" position.

Note. — FMS waypoint weather data (winds and temperature) may be lost depending on the route clearance message received. Flight crews should verify the weather data as they may need to re-enter the weather data for proper FMS predictions.

So as far as the ICAO NAT Ops Bulletins go, the full list of **current Bulletins** is as follows:



NAT OPS BULLETIN CHECKLIST

NAT OPS Bulletin Checklist		Issued: 23 February 2021
Serial N°	Subject	Effective date
2020_002	Surveillance Service in the NAT / Flight Crew Operating Procedures	08 July 2020
2020_001	ACARS Data Link Oceanic Clearance Flight	06 April 2020
2019_003	Data Link performance improvement options- Revision 2	08 July 2020
2019_001	Operations Without an Assigned Fixed Speed in the NAT (OWAFS) Special Emphasis Items (SEI)	09 July 2019
2018_005	Special Procedures For In-Flight Contingencies in Oceanic Airspace Revision 1	28 March 2019
2018_004	Implementation of Performance Based Separation Minima-Expanded Publication of PBCS OTS	28 March 2019
2018_003	Waypoint Insertion / Verification Special Emphasis Items – Revision 1	23 February 2021
2018_002	CPDLC Uplink Message Latency Monitor Function – Revision 1	04 June 2018
2017_005	Revised Sample Oceanic Checklists	07 December 2017
2017_004	NAT Data Link Special Emphasis Items – Revision 1	23 February 2021
2017_002	Oceanic Errors - Revision 03	29 January 2021
2017_001	NAT common DLM AIC – Revision 4	09 July 2019
2013_005	New Service Notification for Gander Oceanic Control Area	21 November 2013
2013_002	Publication of “Track Wise – Targeting Risk within the Shanwick OCA” – updated 29 April 2013	29 April 2013

You can download each Bulletin from the ICAO page [here](#).

And that's it!! That's all the changes!! At least, we think so. If you have spotted any biggies not listed here, send us an email at: news@ops.group

And if all this is not enough for you, and you want a comprehensive timeline of **all the old significant changes on the North Atlantic** stretching back to the dawn of time (2015, actually), then click [here](#).