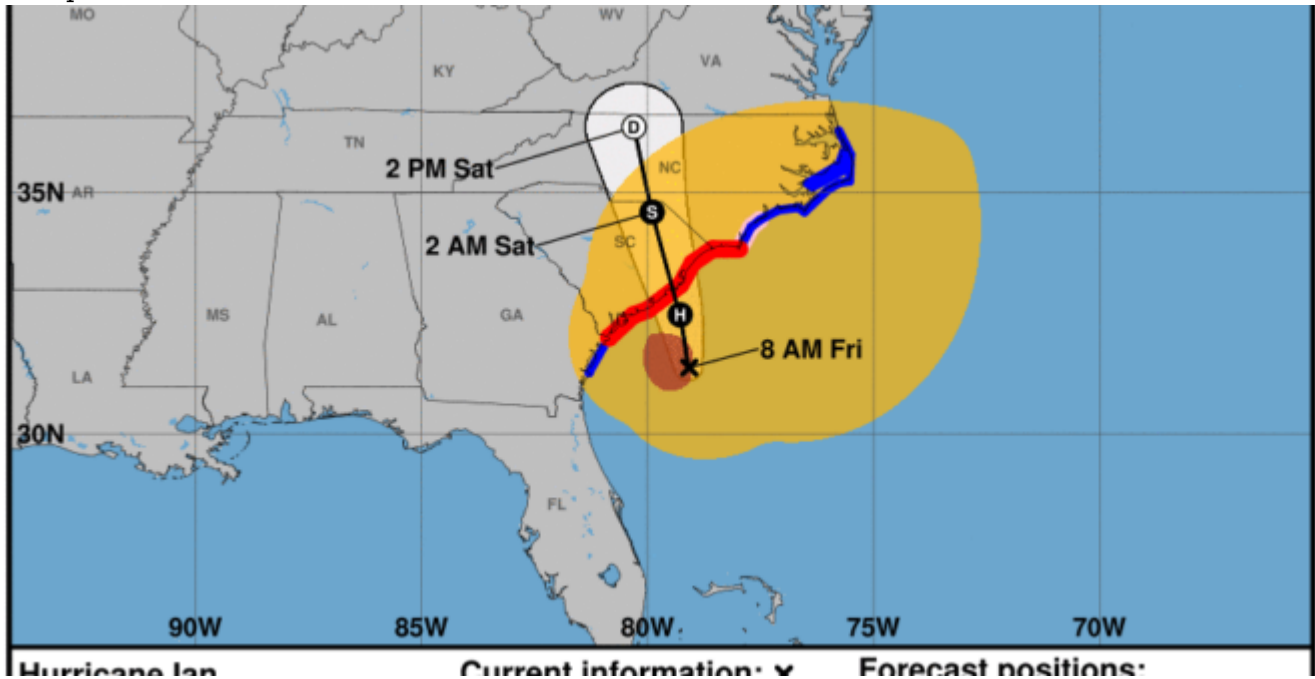


# Hurricane Ian: Florida Airport Closures - Sep 30 1200z

David Mumford  
30 September, 2022

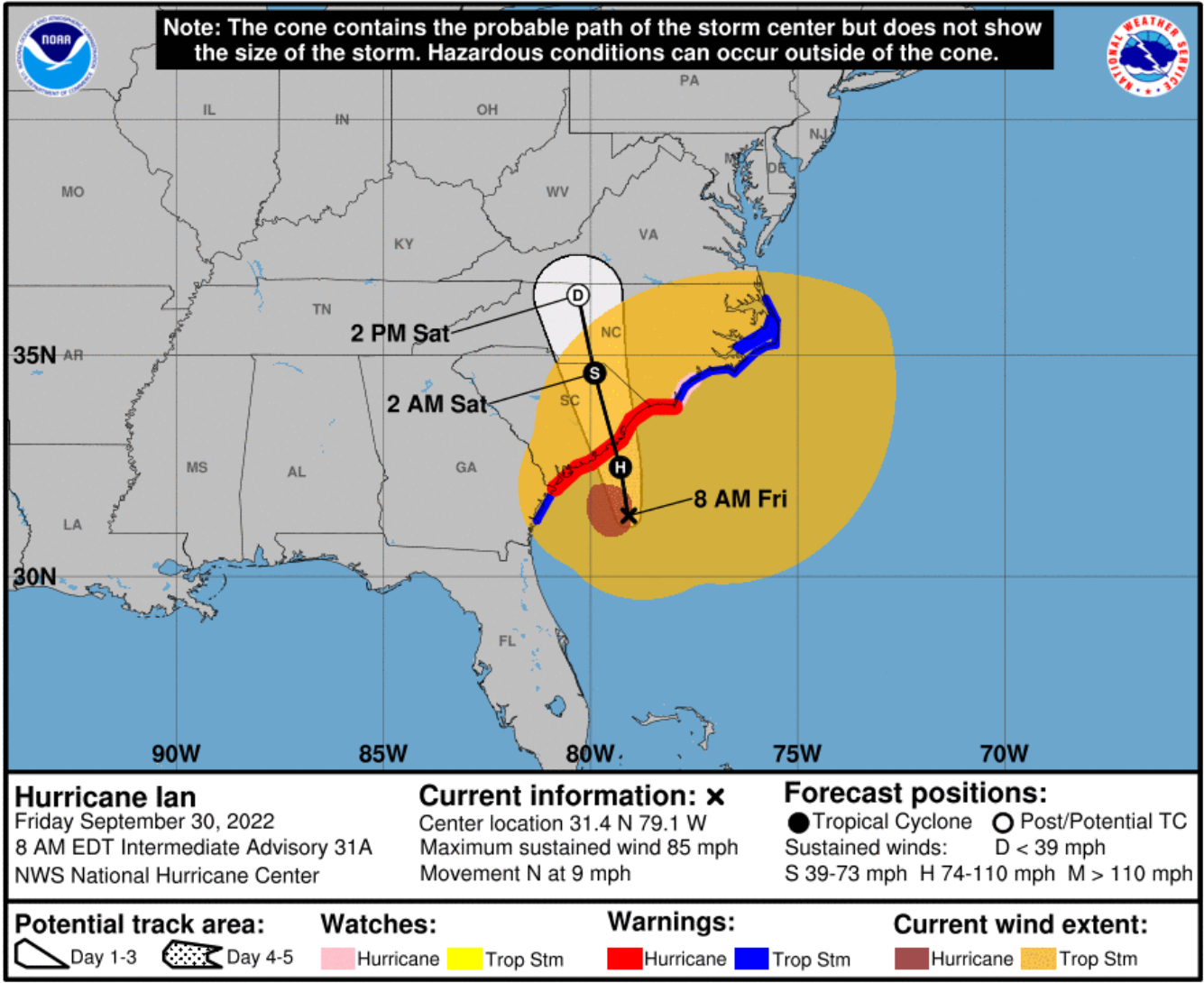


Tropical Storm Ian, which impacted Florida as a hurricane on Wednesday, is gaining new strength as it approaches South Carolina today. Forecasts say landfall could take place this afternoon.

The entire coast of South Carolina is under a hurricane warning. Once it makes landfall, Ian is expected to weaken back to a tropical storm as it makes its way across the southeastern US.

Meanwhile, Florida is still assessing the mass of damage from Ian, mostly from flooding.

**National Hurricane Center's Advisory, issued 1200z Sep 30:**



At 800 AM EDT (1200 UTC), the center of Hurricane Ian was located near latitude 31.4 North, longitude 79.1 West. Ian is moving toward the north near 9 mph (15 km/h). This general motion with an increase in forward speed is expected this morning, followed by a turn toward the north-northwest by tonight. On the forecast track, the center of Ian will approach and reach the coast of South Carolina today, and then move farther inland across eastern South Carolina and central North Carolina tonight and Saturday.

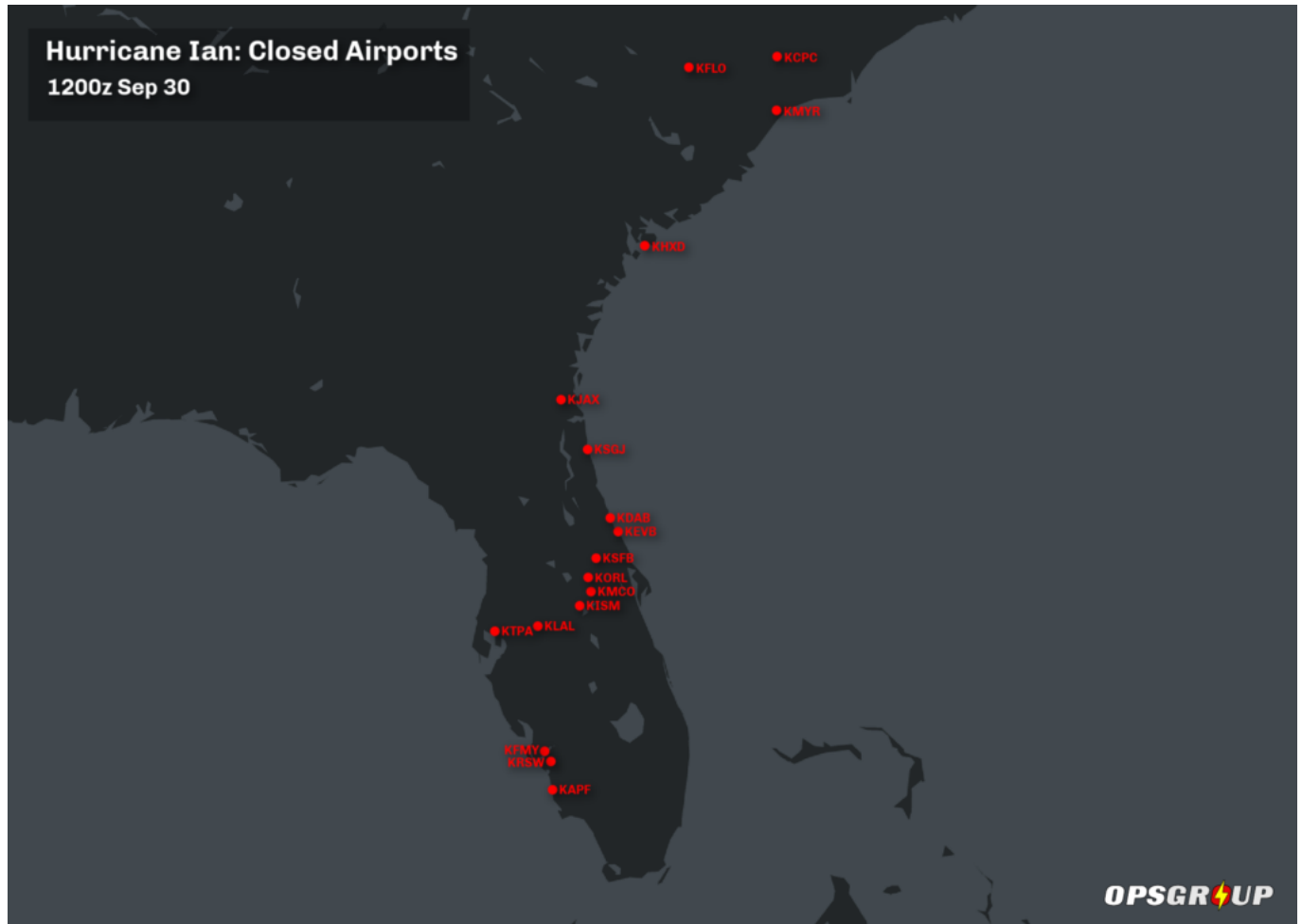
Maximum sustained winds remain near 85 mph (140 km/h) with higher gusts. Little change in strength is expected before Ian reaches the coast later today. Rapid weakening is expected after landfall, and Ian is forecast to become an extratropical low over North Carolina tonight or on Saturday. The low is then expected to dissipate by Saturday night.

Hurricane-force winds extend outward up to 70 miles (110 km) from the center and tropical-storm-force winds extend outward up to 485 miles (780 km). A sustained wind of 40 mph (65 km/h) and a gust to 58 mph (93 km/h) were recently reported at a WeatherFlow station on Fort Sumter Range Front Light in South Carolina.

The estimated minimum central pressure is 984 mb (29.06 inches).

## Airport Closures

Several airports across the region have closed for the passage of the storm. Here are the ones we know about as of 1200z on Sep 30:



And here are the Notams that carry the announcements of the closures:

### **KAPF**

09/097 - AD AP CLSD EXC 2HR PPR 239-564-1692. 30 SEP 12:00 2022 UNTIL 03 OCT 23:00 2022.

CREATED: 29 SEP 22:04 2022

09/096 - AD AP CLSD DLY SS-SR. 30 SEP 23:00 2022 UNTIL 04 OCT 12:00 2022. CREATED: 29 SEP 21:56 2022

### **KRSW**

09/112 (A0845/22) - AD AP CLSD EXC HUM 30MIN PPR 239-590-4460. 29 SEP 13:18 2022 UNTIL 07 OCT 16:00 2022. CREATED: 29 SEP 13:19 2022

### **KFMY**

09/075 (A0470/22) - SVC TWR CLSD MNT CTA 119.0. 29 SEP 17:08 2022 UNTIL 01 OCT 11:00 2022.

CREATED: 29 SEP 17:08 2022

09/073 (A0466/22) - RWY 05/23 CLSD EXC HUM. 29 SEP 14:23 2022 UNTIL 01 OCT 16:00 2022. CREATED: 29 SEP 14:23 2022

### **KTPA**

09/275 (A3155/22) - AD AP CLSD EXC EMERG ACFT AND CARGO. 29 SEP 23:01 2022 UNTIL 30 SEP 14:00 2022. CREATED: 29 SEP 16:19 2022

Plans on reopening at 10am on Sep 30: <https://twitter.com/FlyTPA>

#### **KLAL**

09/063 - APRON TERMINAL RAMP CLSD EXC EMERG ACFT AND SAR. 29 SEP 18:15 2022 UNTIL 07 OCT 21:00 2022. CREATED: 29 SEP 18:15 2022

#### **KISM**

09/041 (A0346/22) - AD AP CLSD EXC PPR 407-518-2537. 29 SEP 17:52 2022 UNTIL 01 OCT 10:59 2022. CREATED: 29 SEP 17:52 2022

More info: <https://twitter.com/flyKissimmee>

#### **KMCO**

09/200 (A2653/22) - AD AP CLSD EXC EMERG ACFT AND MIL OPS 2HR PPR 407-825-2036. 30 SEP 00:12 2022 UNTIL 30 SEP 14:00 2022. CREATED: 30 SEP 00:12 2022

#### **KORL**

09/040 (A2617/22) - ORL AD AP CLSD EXC EMERG ACFT AND MIL OPS 2HR PPR 407-825-1681. 28 SEP 14:30 2022 UNTIL 30 SEP 16:00 2022. CREATED: 27 SEP 19:43 2022

Although they say they will be reopening at 12pm on Sep 30: <https://twitter.com/mco>

#### **KSFB**

09/044 (A0904/22) - AD AP CLSD EXC SAR 1HR PPR 407-247-1212. 28 SEP 05:00 2022 UNTIL 30 SEP 21:00 2022. CREATED: 27 SEP 19:54 2022

More info: [https://twitter.com/sfb\\_airport](https://twitter.com/sfb_airport)

#### **KEVB**

09/014 - AD AP NOT ATTENDED. 28 SEP 14:21 2022 UNTIL 01 OCT 16:00 2022. CREATED: 28 SEP 14:21 2022

09/013 - AD AP SFC COND NOT REP. 28 SEP 14:20 2022 UNTIL 01 OCT 16:00 2022. CREATED: 28 SEP 14:20 2022

09/012 - SVC TWR CLSD MNT CTAF 119.675. 28 SEP 14:00 2022 UNTIL 01 OCT 11:00 2022. CREATED: 28 SEP 13:39 2022

#### **KDAB**

09/166 (A1752/22) - AD AP CLSD EXC FOR MIL AND EMERG ACFT 1HR PPR 386-547-0298. 28 SEP 16:35 2022 UNTIL 05 OCT 22:00 2022. CREATED: 28 SEP 15:22 2022

#### **KSGJ**

09/019 - AD AP CLSD EXC EMERG ACFT. 28 SEP 21:30 2022 UNTIL 01 OCT 16:00 2022. CREATED: 28 SEP 21:30 2022

#### **KJAX**

09/058 (A0987/22) - SVC TWR CLSD TWR 118.3 NOW CTAF CLASS C VFR OPS NOT PERMITTED EXC MEDEVAC AND LAW ENFORCEMENT CTC JACKSONVILLE ARTCC FOR CLASS C ARR COM ON 124.67, FOR CLR DELIVERY AT 904.845.1592. 29 SEP 00:42 2022 UNTIL 01 OCT 00:42 2022. CREATED: 29 SEP 00:42 2022

Although they say they will be reopening at 12pm on Sep 30: <https://twitter.com/JAXairport>

#### **KHXD**

09/032 (A0615/22) - AD AP CLSD. 29 SEP 19:08 2022 UNTIL 01 OCT 14:00 2022. CREATED: 29 SEP 19:08 2022

#### **KMYR**

09/033 (A0448/22) - SVC TWR CLSD CLASS C SER NOT AVBL CTC JACKSONVILLE ATCSCC ON 134.37. 29 SEP 23:15 2022 UNTIL 01 OCT 12:30 2022. CREATED: 29 SEP 22:05 2022

**KFLO**

09/023 - SVC TWR CLSD TWR 125.1 NOW CTAF. 30 SEP 02:00 2022 UNTIL 01 OCT 10:30 2022. CREATED: 29 SEP 23:51 2022

**KCPC**

09/003 - AD AP CLSD. 30 SEP 05:00 2022 UNTIL 01 OCT 12:00 2022. CREATED: 30 SEP 00:35 2022

**More info**

- **Cyclocane** have a tracker page for the Hurricane here, which includes tracking map and source info from the National Hurricane Center.
- **The FAA** have a page on airport closures here.
- **The NBAA** have a page on the Hurricane here, which includes airport closures, equipment shutdowns, and route info.

If you have any additional info to add, please email us at [news@ops.group](mailto:news@ops.group)